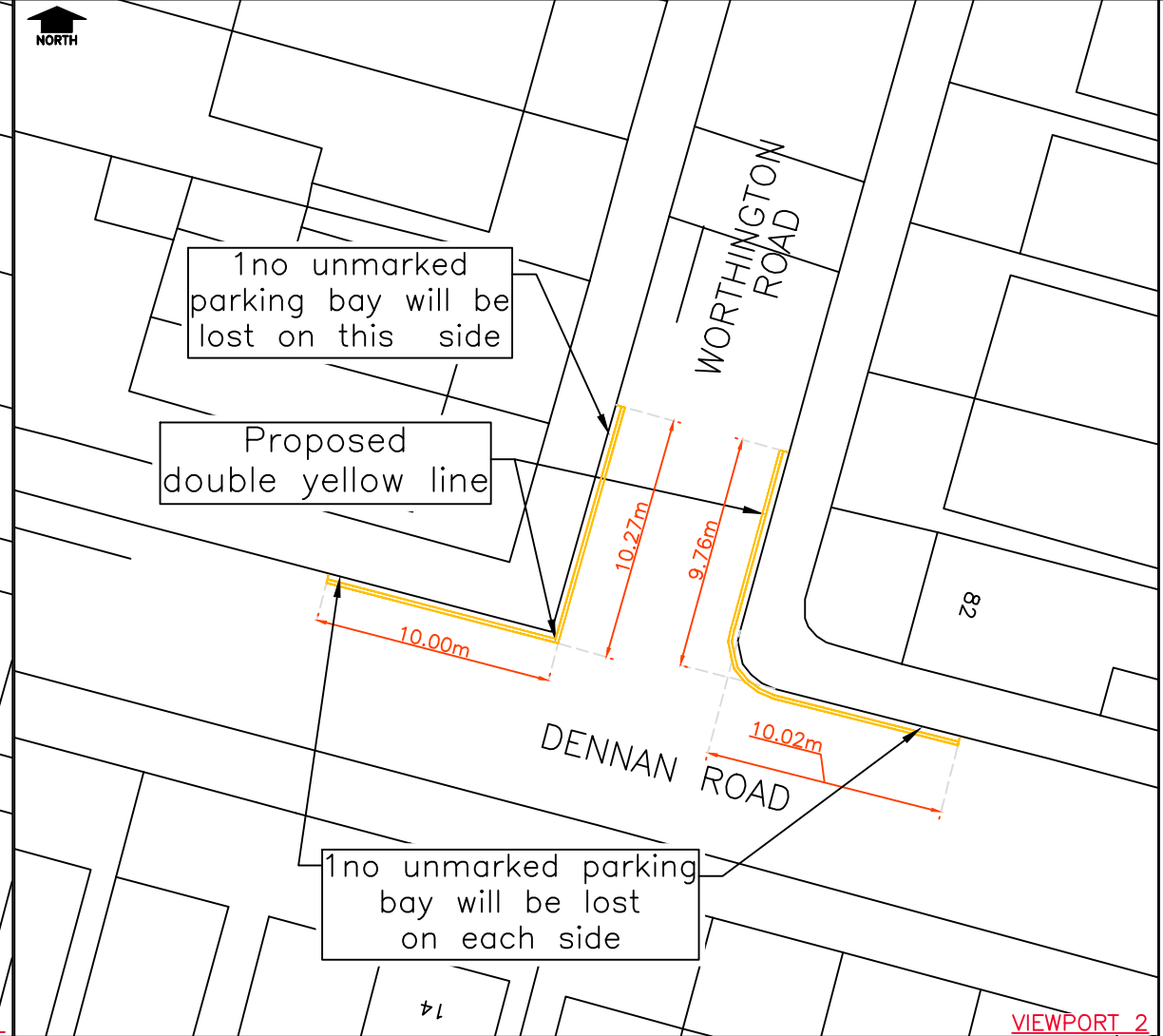
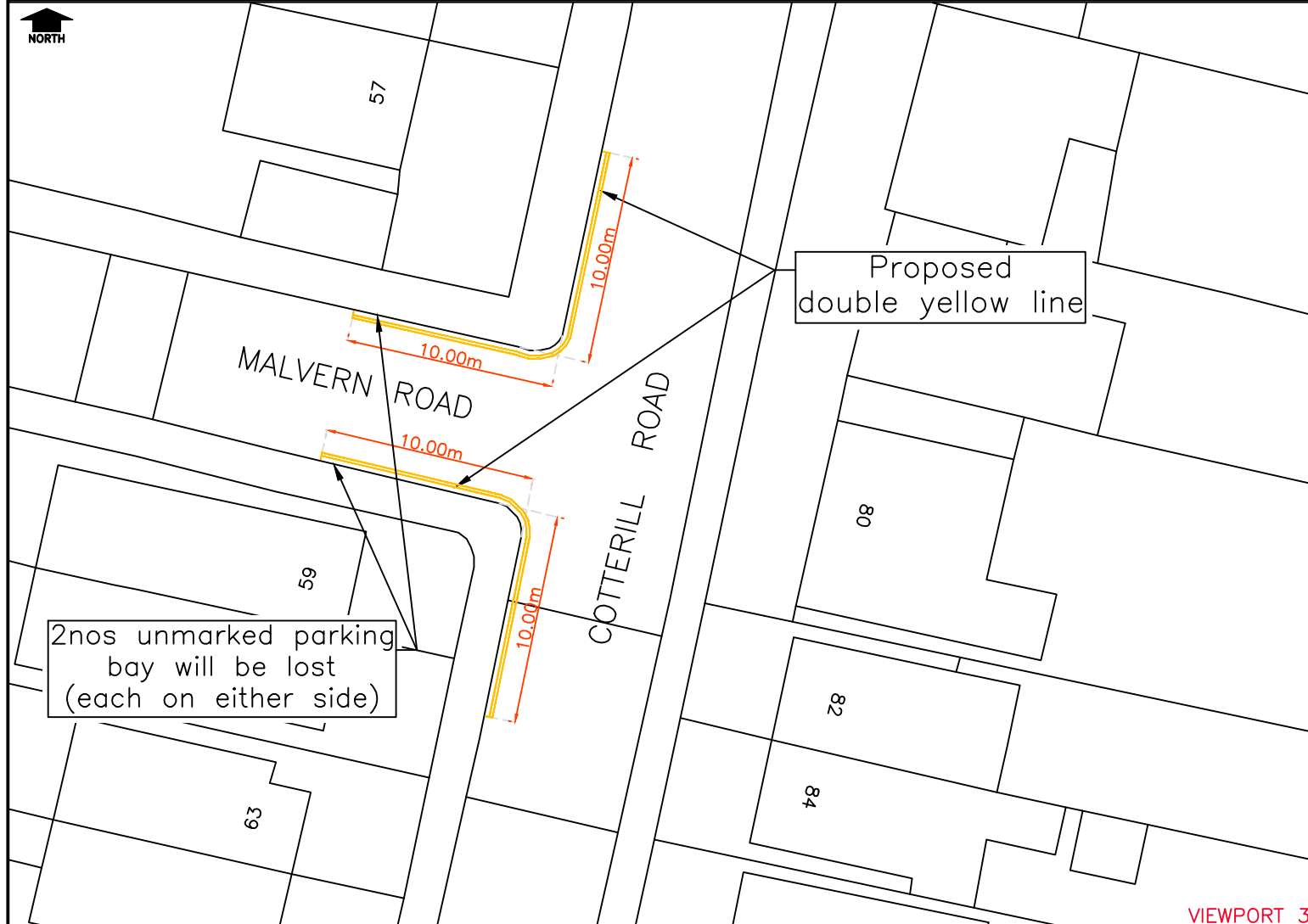


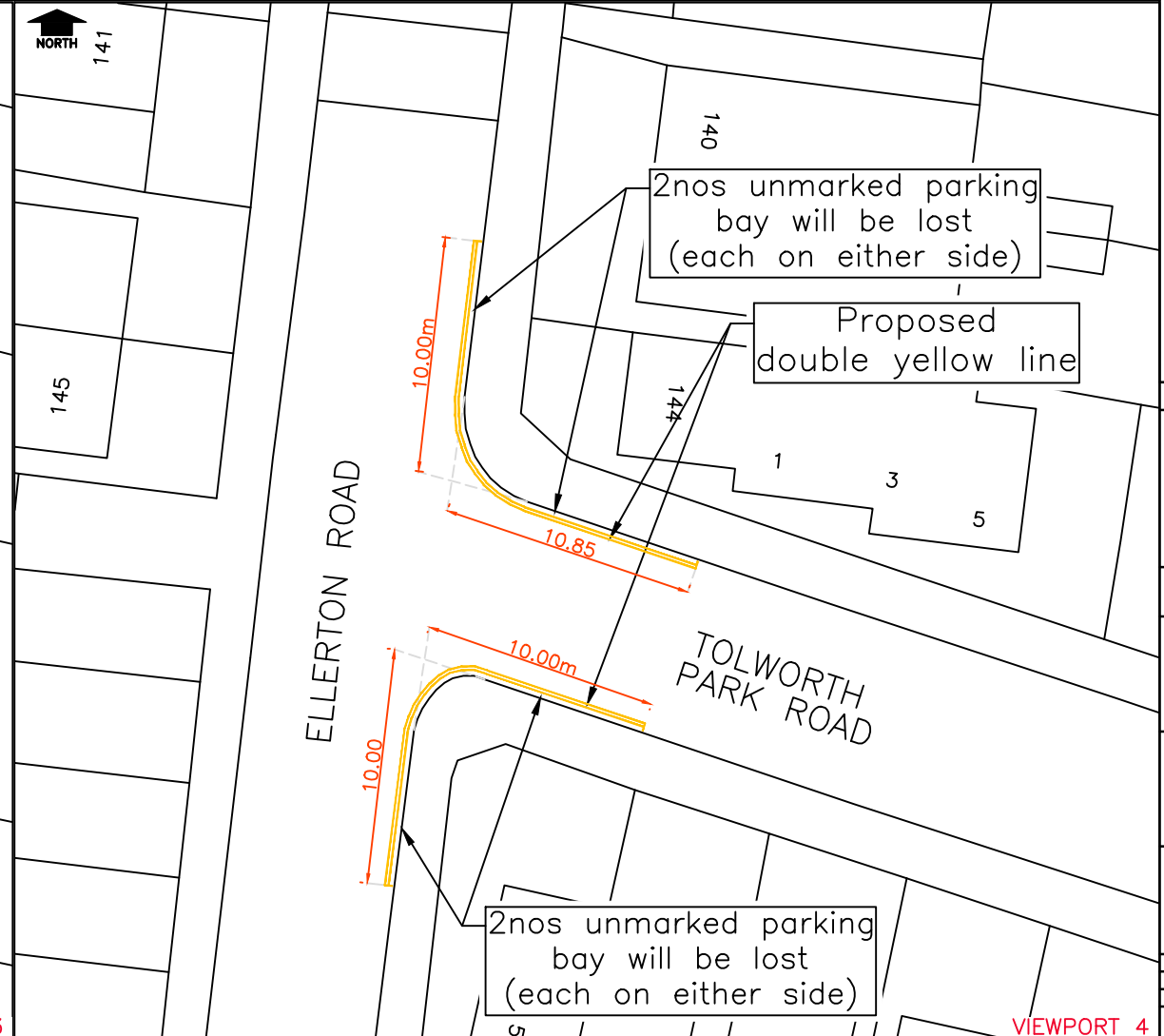
VIEWPORT 1



VIEWPORT 2



VIEWPORT 3



VIEWPORT 4

- NOTES:
- All dimensions and levels are in metres unless stated otherwise.
 - The contractor is liable to maintain the minimum and safe access width for pedestrians on all footpaths and walkways (1.2m).
 - The Contractor shall be responsible for ensuring that all traffic management during construction is agreed the Highway Authority prior to works commencing on site.
 - The Contractor is to make whatever inquiries of the respective Statutory Authorities he considers necessary to satisfy himself and to avoid disturbing any Statutory services.
 - All areas affected by the works shall be maintained and made good to replace or improve the existing surface as required by the Engineer on site.

- KEYS
- Proposed double yellow lines
 - Existing road markings.
 - Burnoff existing road markings.

No.	Amendment	Date	Int'l



KINGSTON AND SUTTON SHARED ENVIRONMENT SERVICE
Scheme **DRAFT**

TOLWORTH PROPOSED DOUBLE YELLOW LINES

Drawing Title
DOUBLE YELLOW LINES

MATTHEW HILL
ASSISTANT DIRECTOR TRANSPORTATION,
HIGHWAYS AND REGULATORY SERVICES
KINGSTON AND SUTTON
ROYAL BOROUGH OF KINGSTON UPON THAMES
GUILDHALL 2, HIGH STREET
KINGSTON UPON THAMES KT1 1EU

Date	OCT 2023	Designed	OB
Scale	N.T.S	Drawn	OB
CAD No.	144523	Chk'd	MM
		App'd	MG

DRG.NO. **DD/1445/23**